










LEGEND








TRAFFIC COUNT SECTION MAP

TEXARKANA MPO

Year Of Traffic Count

	1990		2003
	1995		2004
	2000		2005
	2001		2006
	2002		

Classification Of Roadway

	Freeways
	Frontage Roads
	Principal Arterials
	Minor Arterials
	Major Collectors
	Residential-Collectors
	Texarkana MPO Boundary